



# Dudgeon and Sheringham Shoal Offshore Wind Farm Extensions

Preliminary Environmental Information Report

## **Volume 2**

Chapter 9 - Marine Water and Sediment Quality

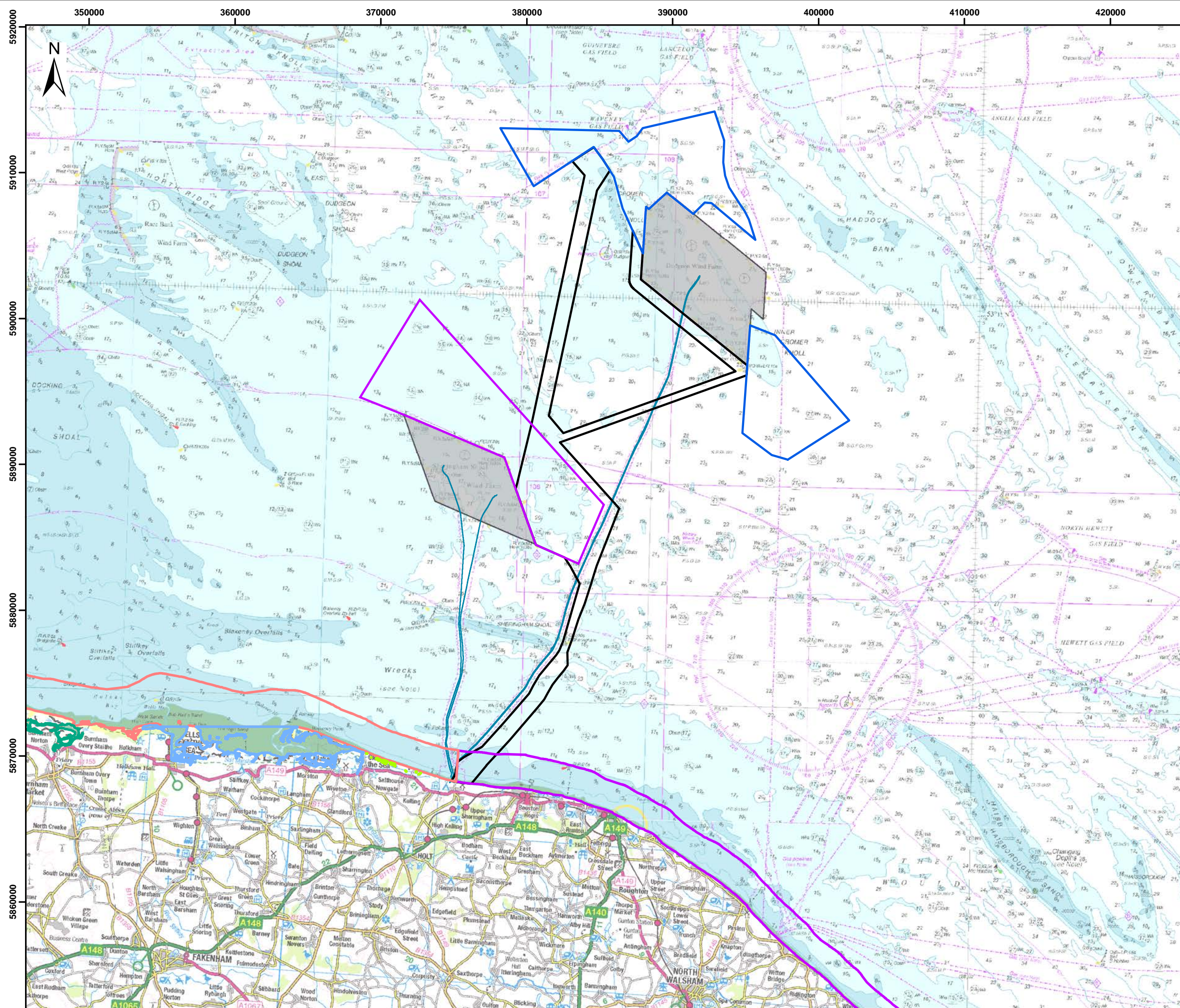
April 2021

Title:	
<b>Dudgeon and Sheringham Shoal Offshore Wind Farm Extensions Preliminary Environmental Information Report Chapter 9 Marine Sediment and Water Quality</b>	
Document no.: PB8164-RHD-ZZ-XX-RP-Z-0010	
Date:	Classification
29 April 2021	Final
Prepared by:	
<b>Royal HaskoningDHV</b>	
Approved by:	Date:
<b>Magnus Eriksen, Equinor</b>	29 April 2021

List of Figures

- Figure 9.1 WFD Water Bodies
- Figure 9.2 Bathing Water Locations
- Figure 9.3 Sediment Chemistry Sampling Locations





**Sheringham Shoal and  
Dudgeon Extension Projects**  
Figure 9.1  
WFD Water Bodies

- Legend:
- Dudgeon Offshore Wind Farm Extension Site
  - Sheringham Shoal Offshore Wind Farm Extension Site
  - Offshore Cable Corridors
  - Existing Offshore Wind Farm Export Cable
  - Existing Offshore Wind Farm
  - Burn WFD Transitional Water Body
  - Blakeney Spit Lagoon WFD Coastal Water Body
  - Norfolk East WFD Coastal Water Body
  - Norfolk North WFD Coastal Water Body
  - Stiffkey & Glaven WFD Transitional Water Body

**Data Sources:** Environment Agency, 2020; © Royal HaskoningDHV, 2020.  
**Base Map:** © British Crown and OceanWise, 2021. All rights reserved. License No. EMS-EK001-627782. Not to be used for Navigation; Crown copyright and database rights 2020, Ordnance Survey 0100031673; © OpenStreetMap (and contributors, CC-BY-SA

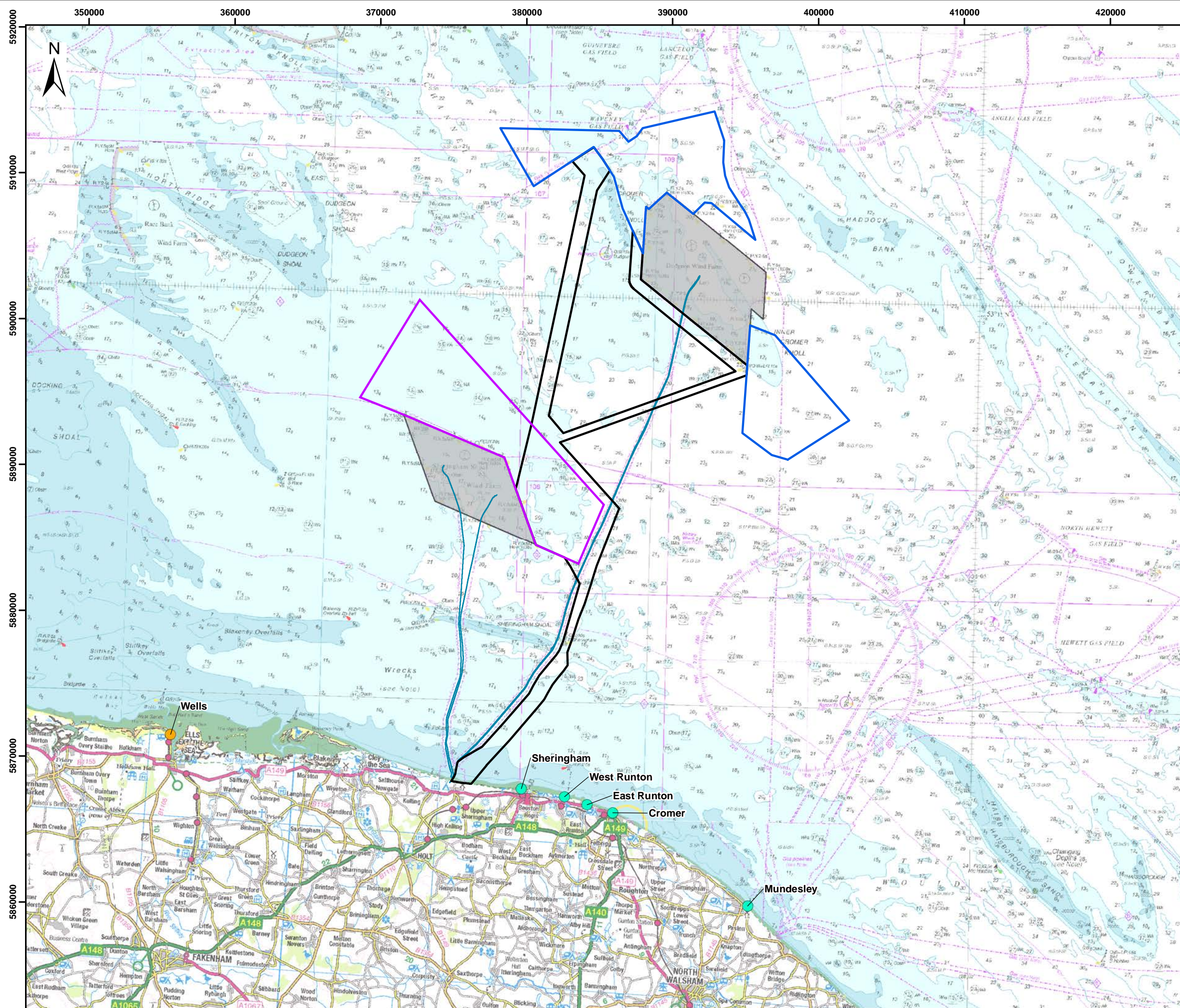


Document No: PB8164-RHD-ZZ-OF-DR-Z-0104  
Co-ordinate System: WGS 1984 UTM Zone 31N  
0 7 14 km  
0 4 8 Miles

A	25/03/2021	1:250,000	A3	JT	CP	RS
REV	DATE	SCALE	SIZE	DRW	CHK	APR

Report:  
Marine Water & Sediment Quality  
Preliminary Environmental Information Report (PEIR)





# Sheringham Shoal and Dudgeon Extension Projects

## Figure 9.2

### Bathing Water Locations

- Legend:
- Dudgeon Offshore Wind Farm Extension Site
  - Sheringham Shoal Offshore Wind Farm Extension Site
  - Offshore Cable Corridors
  - Existing Offshore Wind Farm Export Cable
  - Existing Offshore Wind Farm
- Bathing Water Monitoring Location**
- Classification**
- Excellent
  - Sufficient

**Data Sources:** Environment Agency, 2020; © Royal HaskoningDHV, 2020.  
**Base Map:** © British Crown and OceanWise, 2021. All rights reserved. License No. EMS-EK001-627782. Not to be used for Navigation; Crown copyright and database rights 2020, Ordnance Survey 0100031673; © OpenStreetMap (and contributors, CC-BY-SA

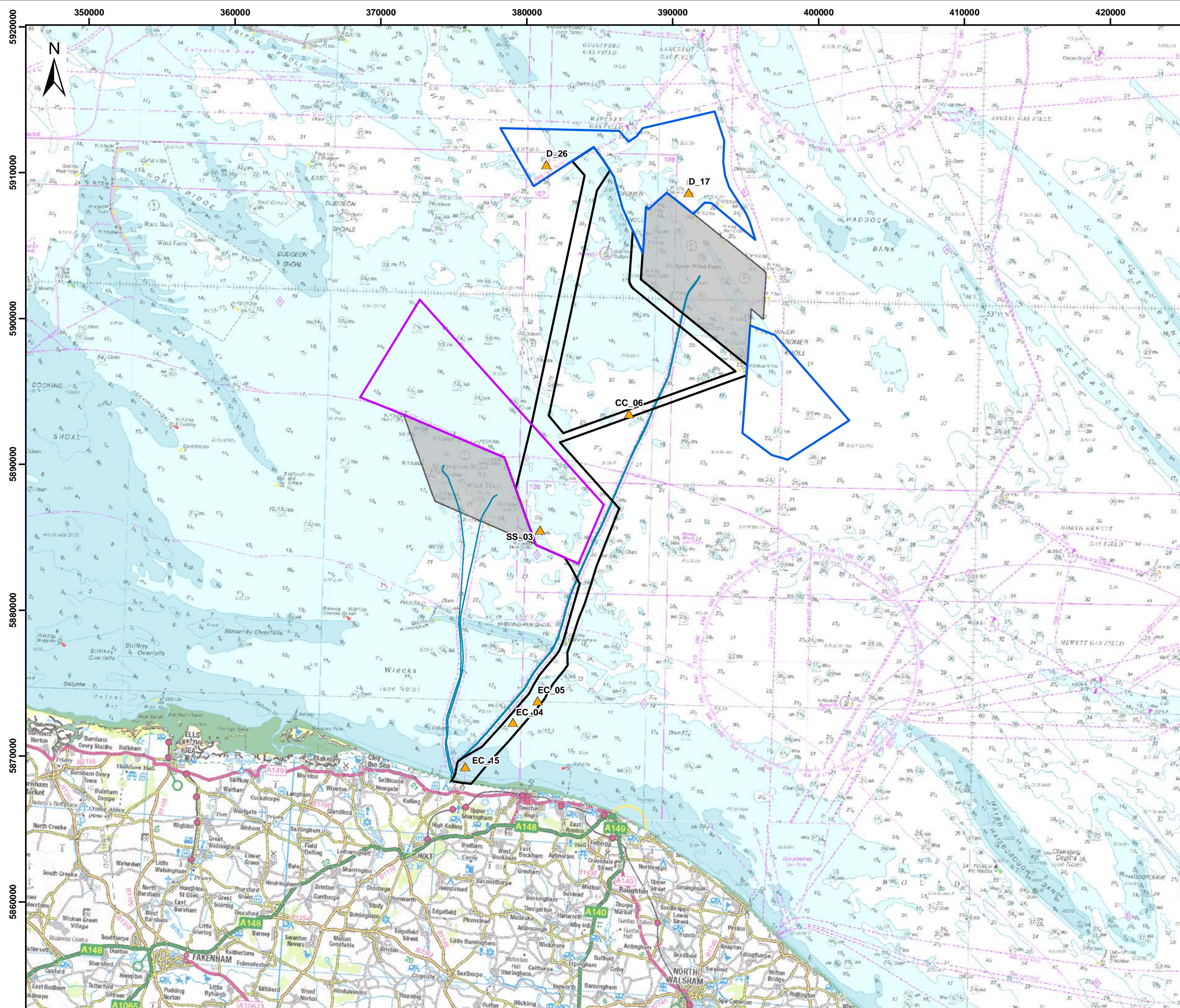


Document No: PB8164-RHD-ZZ-OF-DR-Z-0116  
Co-ordinate System: WGS 1984 UTM Zone 31N  
0 7 14 km  
0 4 8 Miles

A	25/03/2021	1:250,000	A3	AZ	SM	RS
REV	DATE	SCALE	SIZE	DRW	CHK	APR

Report: Marine Water & Sediment Quality  
Preliminary Environmental Information Report (PEIR)





# Sheringham Shoal and Dudgeon Extension Projects

## Figure 9.3

### Sediment Chemistry Sampling Locations

- Legend:
- Dudgeon Offshore Wind Farm Extension Site
  - Sheringham Shoal Offshore Wind Farm Extension Site
  - Offshore Cable Corridors
  - Existing Offshore Wind Farm Export Cable
  - Existing Offshore Wind Farm
  - Sediment Chemistry Sampling Locations

Data Sources: © Fugro, 2020.  
Base Map: © British Crown and OceanWise, 2021. All rights reserved. License No. EMS-EK001-627782. Not to be used for Navigation; Crown copyright and database rights 2020, Ordnance Survey 0100031673; © OpenStreetMap (and) contributors, CC-BY-SA



Document No: PB8164-RHD-ZZ-OF-DR-Z-0103  
Co-ordinate System: WGS 1984 UTM Zone 31N  
0 7 14 km  
0 4 8 Miles

A	25/03/2021	1:250,000	A3	AZ	CP	RS
REV	DATE	SCALE	SIZE	DRW	CHK	APR

Report: Marine Sediment and Water Quality  
Preliminary Environmental Information Report (PEIR)

